

AENC-TQST-LAN-DWG-0002

# Norwich to Tilbury

**Volume 2: Plans, Drawings and Sections**

**Document: 2.2 Land Plans - Section C Tracked Changes Version of  
Deadline 4 Submission**

**Final Issue C**

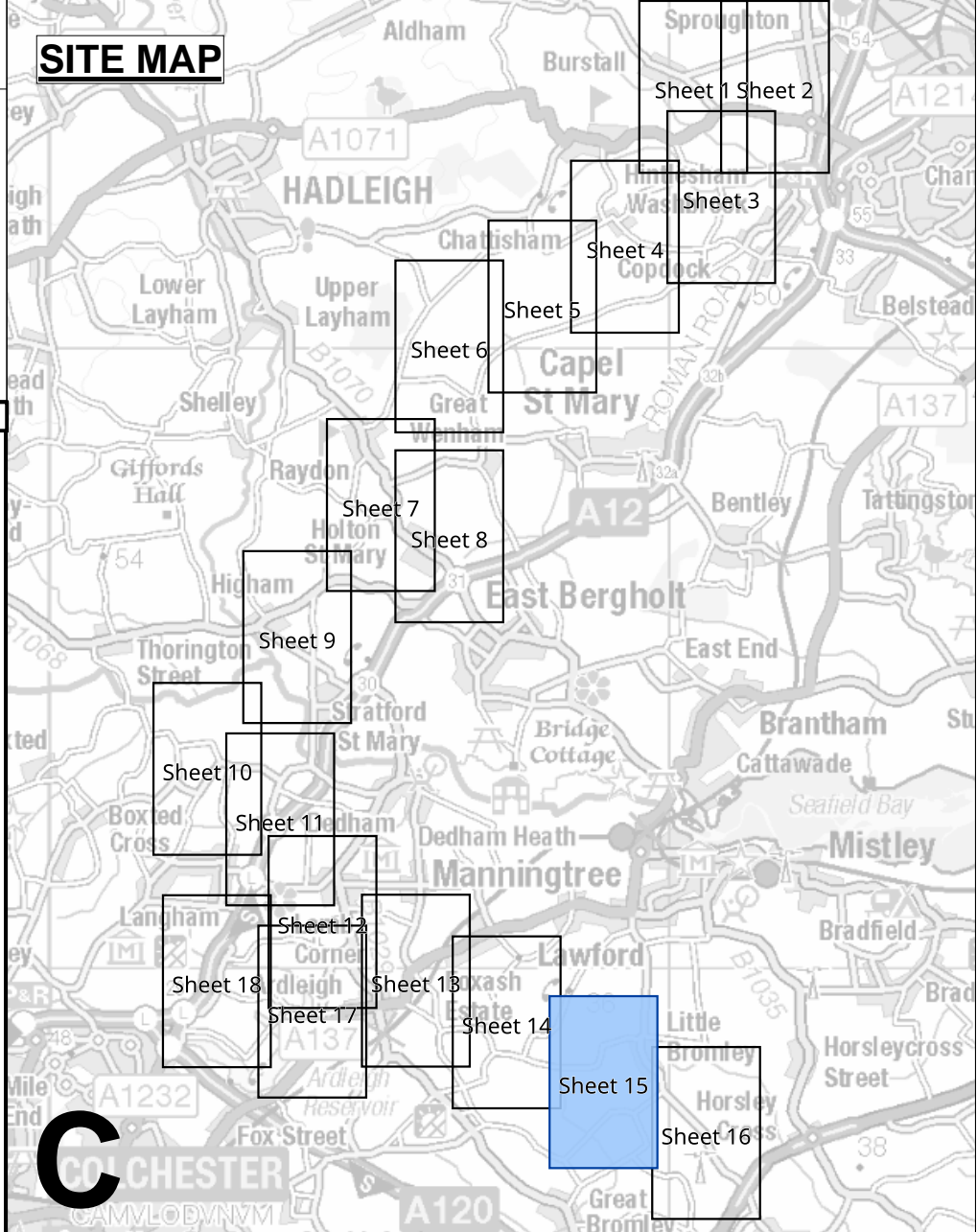
**June 2026**

**Planning Inspectorate Reference: EN020027**

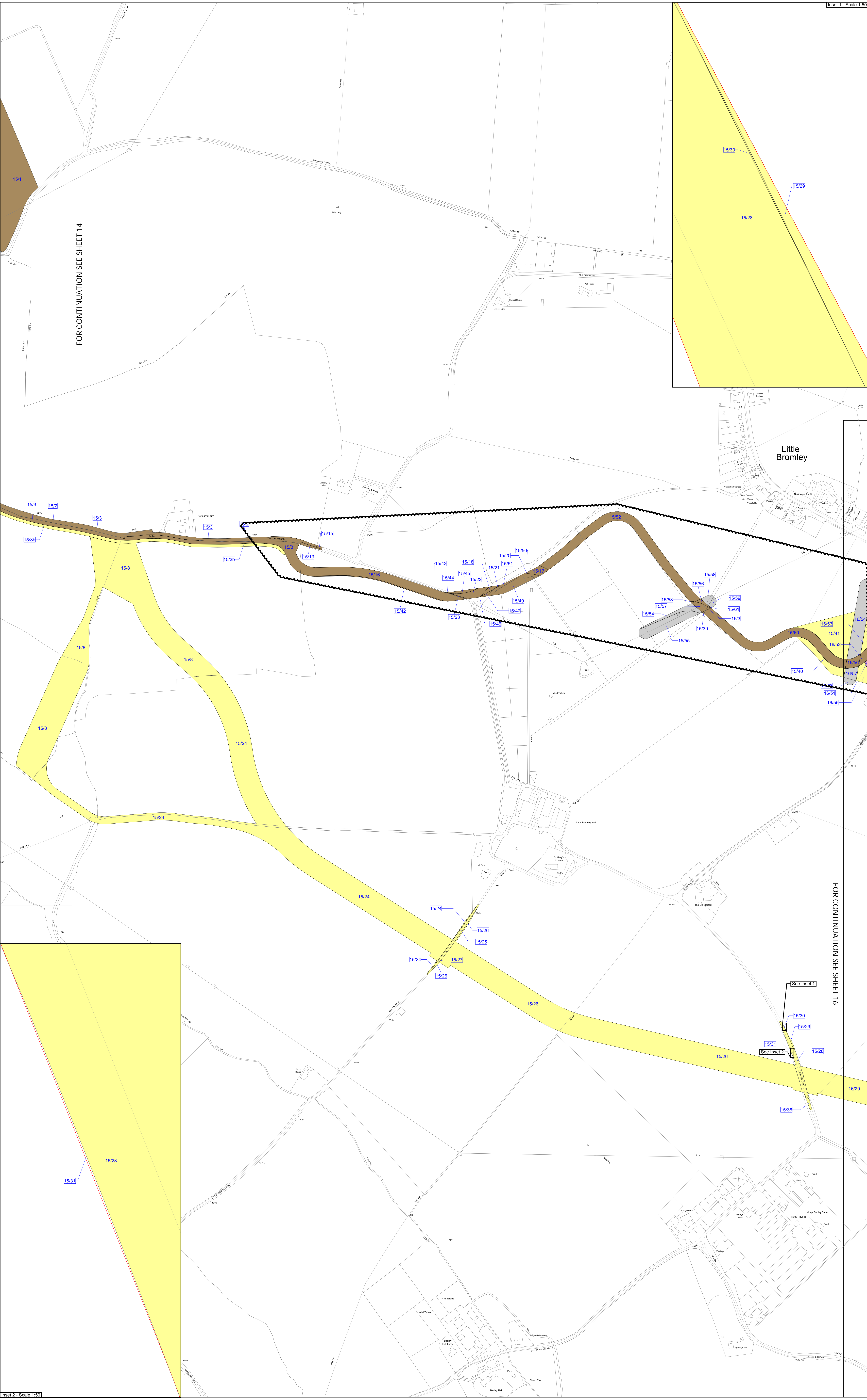
**Infrastructure Planning (Applications: Prescribed Forms and Procedure)  
Regulations 2009 Regulation 5(2)(i)(i)-(iii)**

**nationalgrid**

THE NATIONAL GRID (NORWICH TO TILBURY) ORDER  
 LAND PLANS  
 REGULATION 5(2)(i)-(iii)  
 SECTION C (SHEET 15 OF 18,  
 TENDRING DISTRICT COUNCIL)



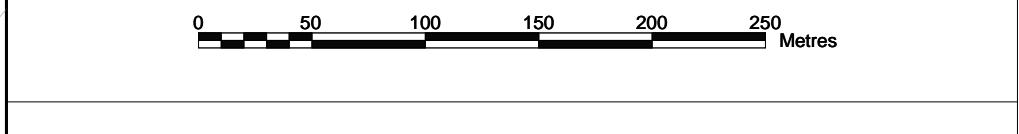
- Legend**
- Local authority boundary
  - Section boundary & local authority boundary
  - ..... Section boundary
  - Sheet index cutlines
  - Order Limits
  - Class 1 - Compulsory acquisition of land
  - Class 2 - Compulsory acquisition of rights - Overhead line
  - Class 3 - Compulsory acquisition of rights - Underground cable system
  - Class 4 - Compulsory acquisition of rights - Overhead line and underground cable system
  - Class 5 - Compulsory acquisition of rights - Access
  - Class 6 - Compulsory acquisition of rights - Drainage
  - Class 7 - Temporary use
  - Class 8 - Land not subject to powers of acquisition nor temporary use



**Notes**

- For additional detail on the plan suites, please refer to the Guide to Plans (document reference 2.0), located in the Volume 2 of the DCO application.
- This drawing is scaled at paper size A0, therefore any prints taken at smaller sizes will affect accuracy of the measurement units and should not be scaled against.

Coordinate System: British National Grid  
 Sheet X Centroid Coordinate: 608842 Sheet Y Centroid Coordinate: 228148



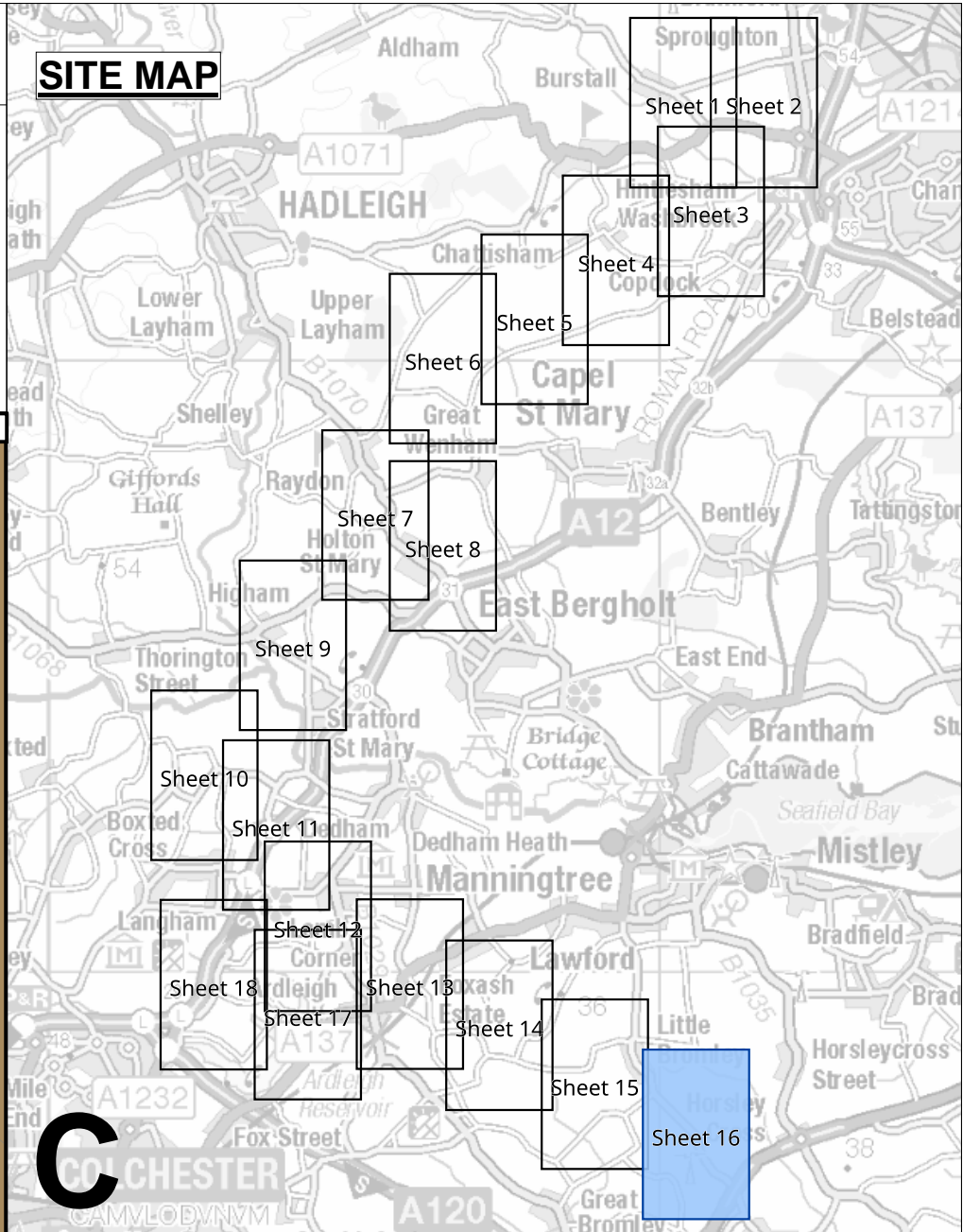
BACKGROUND MAPPING INFORMATION HAS BEEN REPRODUCED FROM THE ORDNANCE SURVEY BY PERMISSION OF ORDNANCE SURVEY OF THE CONTROLLER OF HIS MAJESTY'S STATIONERY OFFICE. © CROWN COPYRIGHT AND DATABASE RIGHTS (2025) LICENCE OS100024241 AND AC0000807948.

C	MAY-2026	For deadline four	CLJ	RCA	KPA
B	OCT-2025	October 2025 Update	BBU	KGA	CLJ
A	AUG-2025	For DCO Submission	BBU	KGA	CLJ
<b>Issue</b>	<b>Date</b>	<b>Remarks</b>	<b>Drawn</b>	<b>Checked</b>	<b>Approved</b>

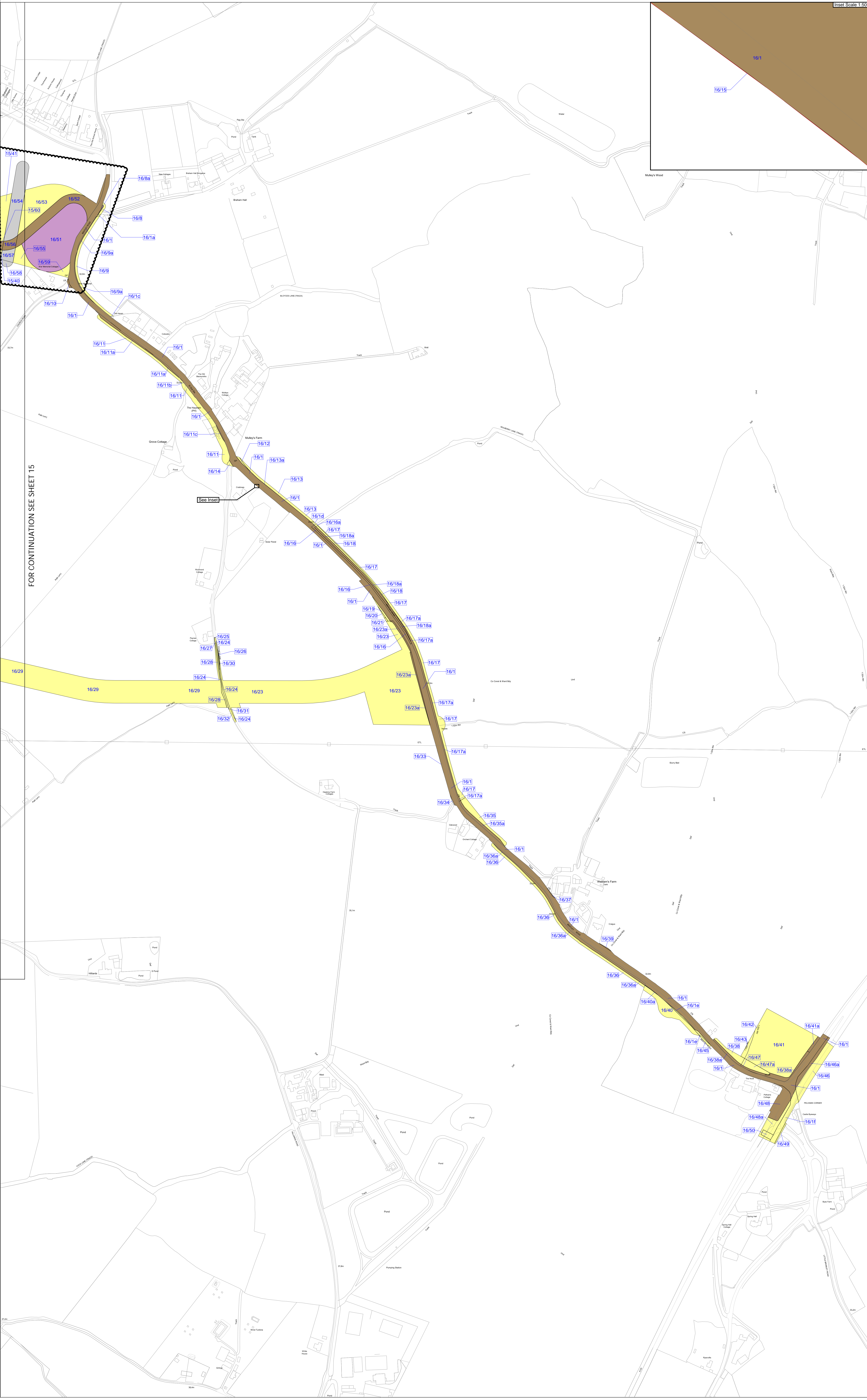
**Title:**  
 THE NATIONAL GRID  
 (NORWICH TO TILBURY) ORDER  
 LAND PLANS  
 REGULATION 5(2)(i)-(iii)  
 SECTION C (SHEET 15 OF 18  
 TENDRING DISTRICT COUNCIL)

<b>nationalgrid</b>			
<b>PINS Application Number</b> EN020027			
<b>National Grid Drawing Reference</b> AENC-TQST-LAN-DWG-0002			
<b>Scale</b> 1:2,500	<b>Sheet Size</b> A0	<b>Sheet</b> SHEET 15 of 18	<b>Issue</b> C

THE NATIONAL GRID (NORWICH TO TILBURY) ORDER  
 LAND PLANS  
 REGULATION 5(2)(i)-(iii)  
 SECTION C (SHEET 16 OF 18,  
 TENDRING DISTRICT COUNCIL)

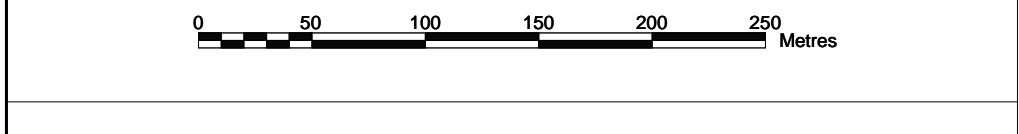


- Legend**
- Local authority boundary
  - Section boundary & local authority boundary
  - ..... Section boundary
  - Sheet index cutlines
  - Order Limits
  - Class 1 - Compulsory acquisition of land
  - Class 2 - Compulsory acquisition of rights - Overhead line
  - Class 3 - Compulsory acquisition of rights - Underground cable system
  - Class 4 - Compulsory acquisition of rights - Overhead line and underground cable system
  - Class 5 - Compulsory acquisition of rights - Access
  - Class 6 - Compulsory acquisition of rights - Drainage
  - Class 7 - Temporary use
  - Class 8 - Land not subject to powers of acquisition nor temporary use



- Notes**
- For additional detail on the plan suites, please refer to the Guide to Plans (document reference 2.0), located in the Volume 2 of the DCO application.
  - This drawing is scaled at paper size A0, therefore any prints taken at smaller sizes will affect accuracy of the measurement units and should not be scaled against.

Coordinate System: British National Grid  
 Sheet X Centroid Coordinate: 608842 Sheet Y Centroid Coordinate: 228148



BACKGROUND MAPPING INFORMATION HAS BEEN REPRODUCED FROM THE ORDNANCE SURVEY BY PERMISSION OF ORDNANCE SURVEY OF THE CONTROLLER OF HIS MAJESTY'S STATIONERY OFFICE. © CROWN COPYRIGHT AND DATABASE RIGHTS (2025) LICENCE OS100024241 AND AC0000807948.

C	MAY-2026	For deadline four	CLJ	RCA	KPA
B	OCT-2025	October 2025 Update	BBU	KGA	CLJ
A	AUG-2025	For DCO Submission	BBU	KGA	CLJ

Issue Date Remarks Drawn Checked Approved

**Title:**  
 THE NATIONAL GRID  
 (NORWICH TO TILBURY) ORDER  
 LAND PLANS  
 REGULATION 5(2)(i)-(iii)  
 SECTION C (SHEET 16 OF 18  
 TENDRING DISTRICT COUNCIL)

**nationalgrid**

**PINS Application Number**  
 EN020027

**National Grid Drawing Reference**  
 AENC-TOST-LAN-DWG-0002

Scale	Sheet Size	Sheet	Issue
1:2,500	A0	SHEET 16 of 18	C

National Grid plc  
National Grid House,  
Warwick Technology Park,  
Gallows Hill, Warwick.  
CV34 6DA United Kingdom

Registered in England and Wales  
No. 4031152  
[nationalgrid.com](http://nationalgrid.com)